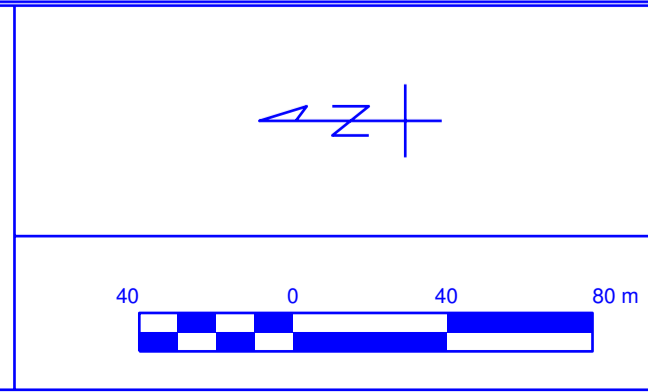
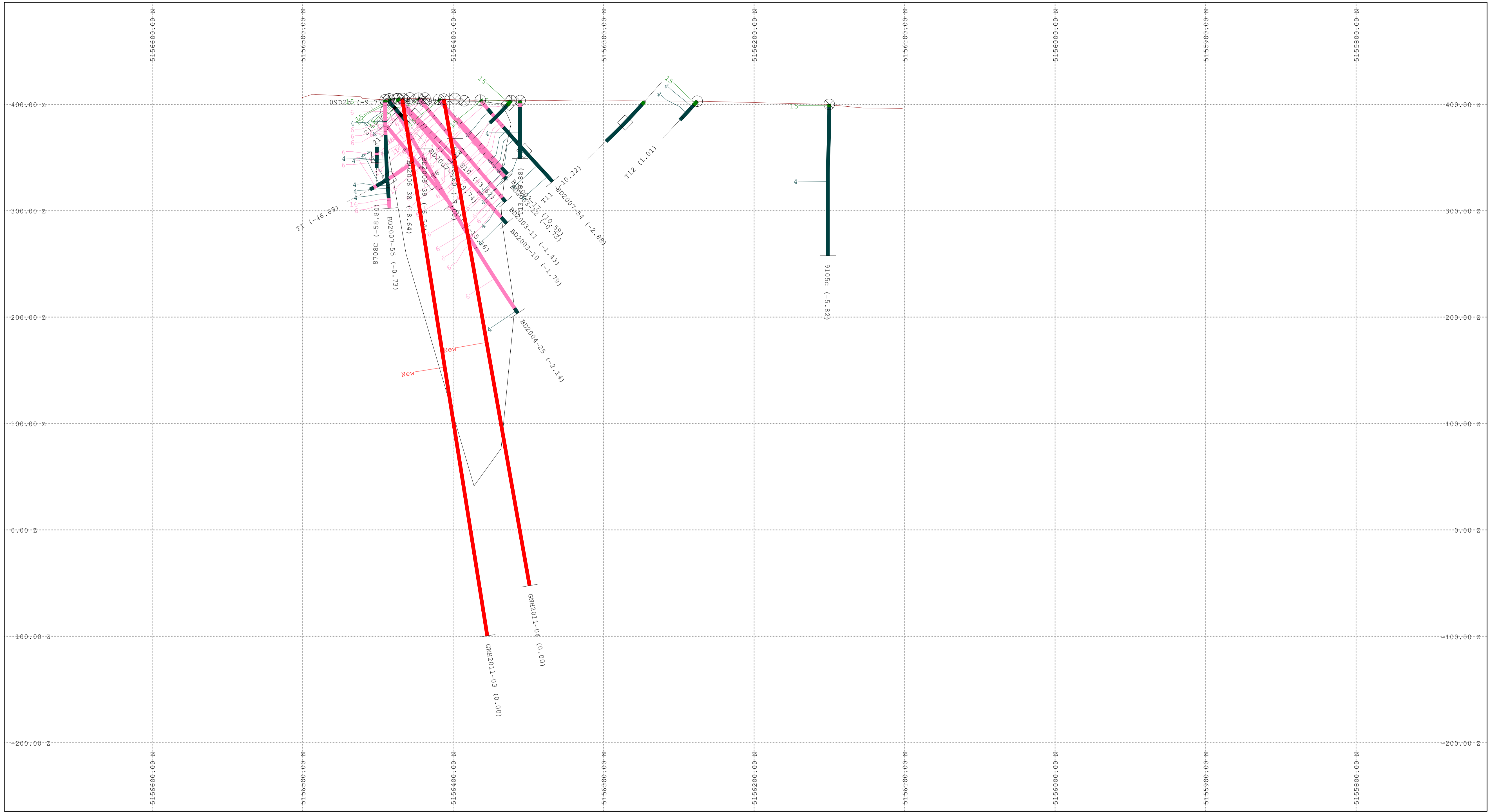




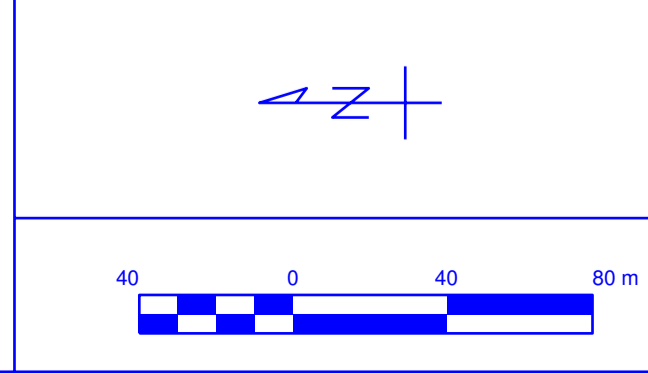
ENVELOPES	SYMBOLS	HOLES
Surface_out	Collar Marker	Lithology
	End of Hole	Summary (level 0)
	Hole Cross Plane	
	Hole Cross Section	



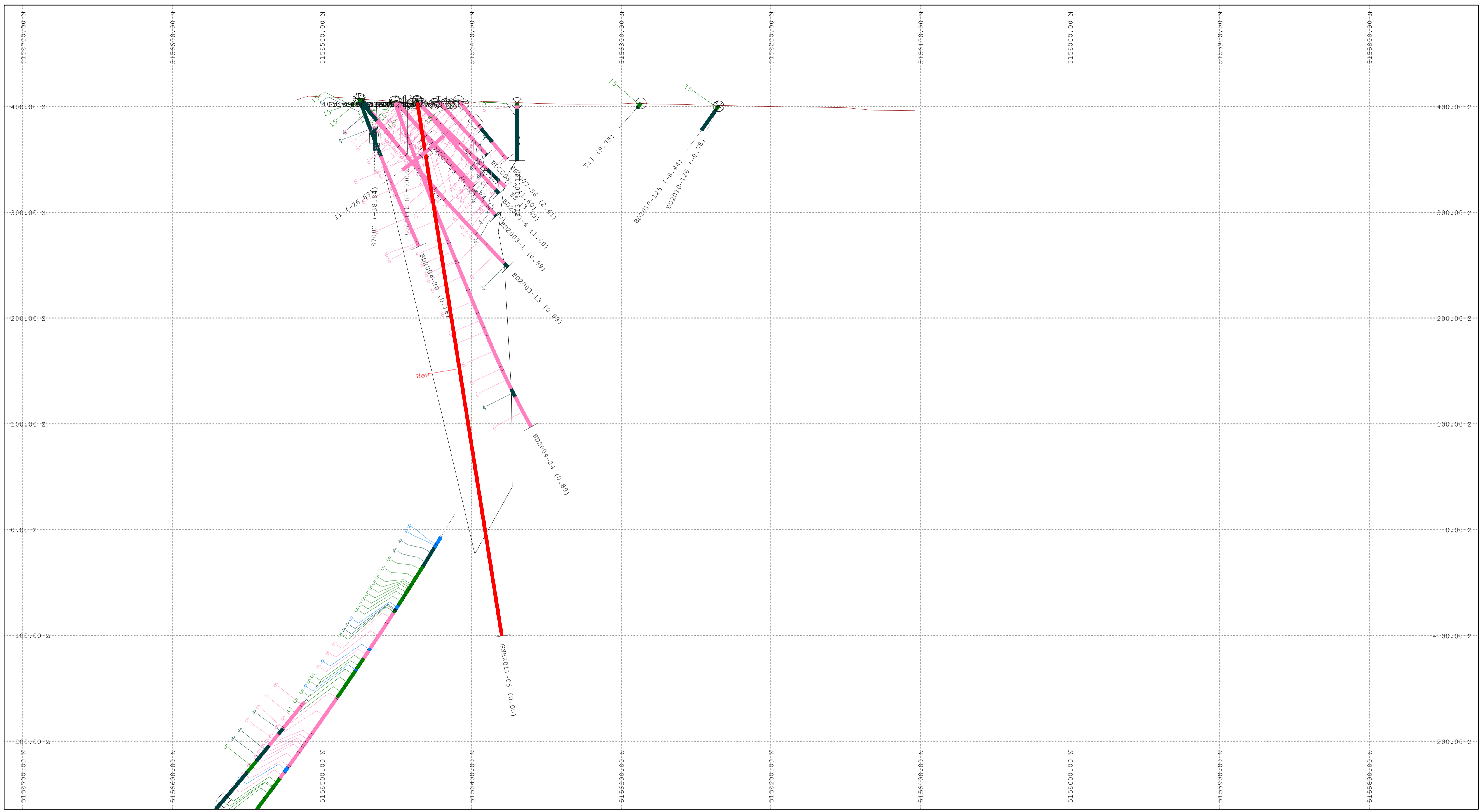
DRAWN BY	DATE	SGS Canada Inc.
REVISOR BY	DATE	
		Golden Hope
		Proposed drilling holes
SCALE 1 : 2000		
DWG s+000001.00		



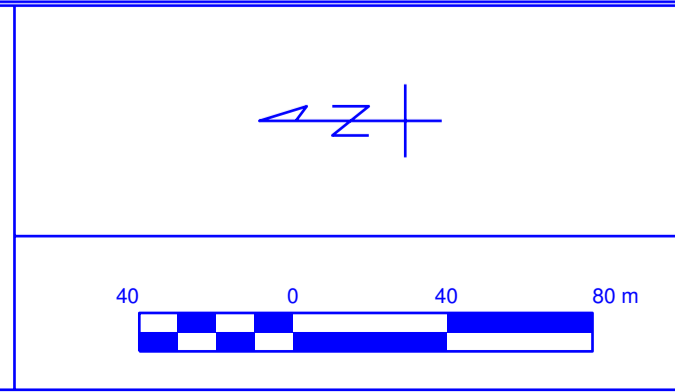
ENVELOPES	SYMBOLS	HOLES
— Surface_out	⊗ Collar Marker	Lithology Summary (level 0)
	⊥ End of Hole	— Hole
	□ Hole Cross Plane	
	⋯ Hole Cross Section	



DRAWN BY	DATE	SGS Canada Inc.
REVISIED BY	DATE	
		Proposed drilling holes
SCALE 1 : 2000		
DWG s+000002.00		

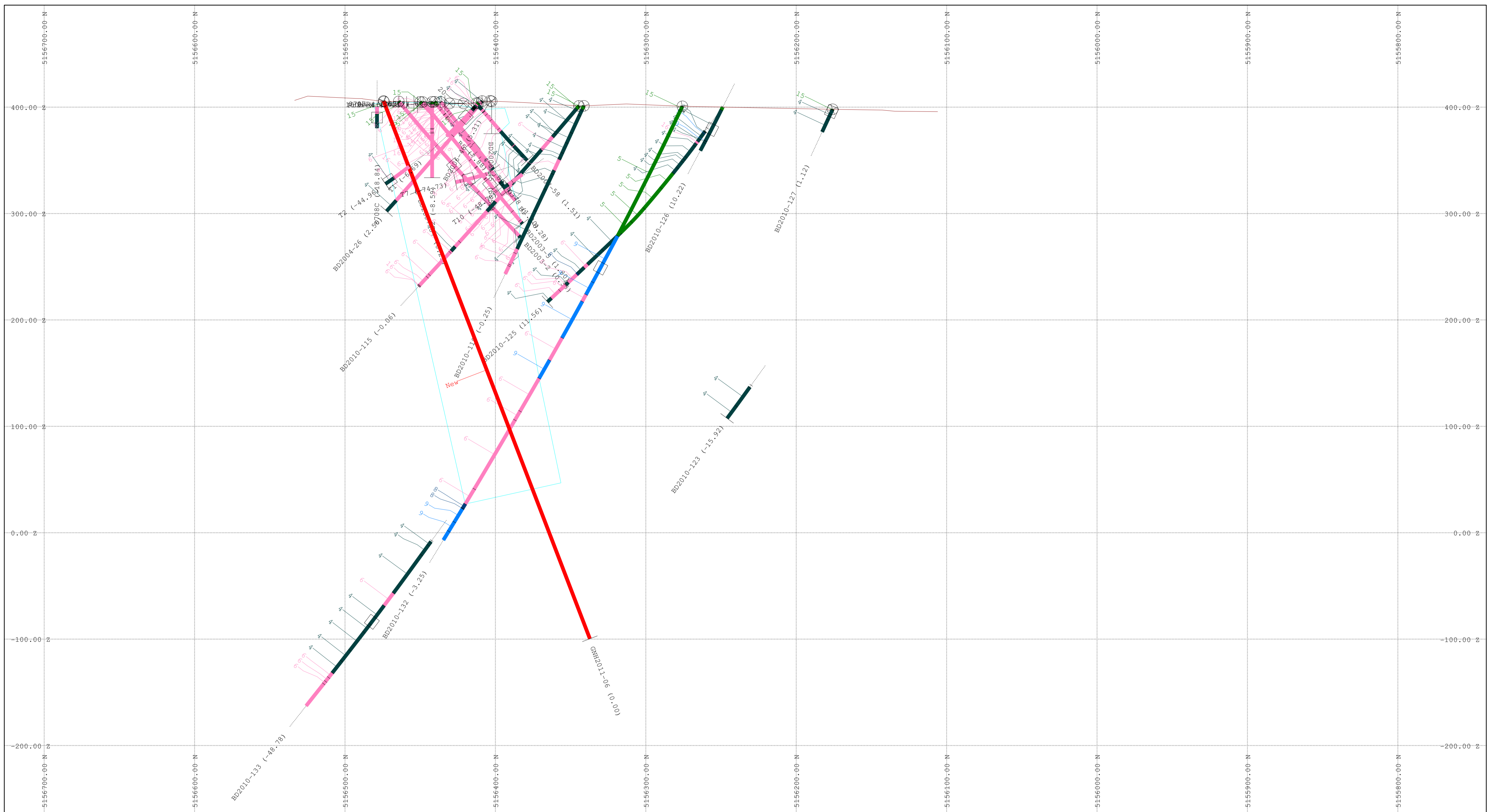


ENVELOPES	SYMBOLS	HOLES
— Surface_ext	⊗ Collar Marker	— Lithology
	⊥ End of Hole	Summary (level 0)
	□ Hole Cross Plane	—
	⋯ Hole Cross Section	

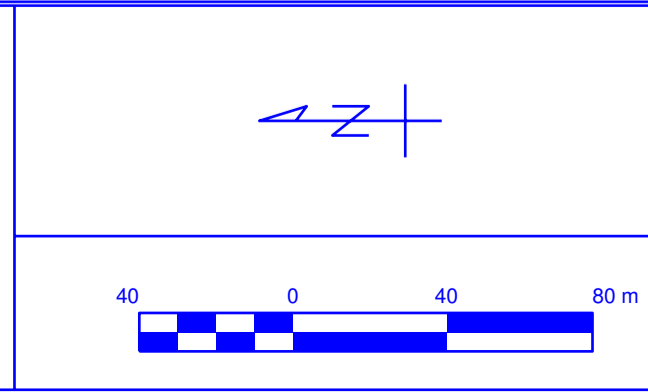


DRAWN BY	DATE
REVISIED BY	DATE
SCALE 1 : 2000	
DWG s+000003.00	

SGS Canada Inc.
 Golden Hope
 Proposed drilling holes

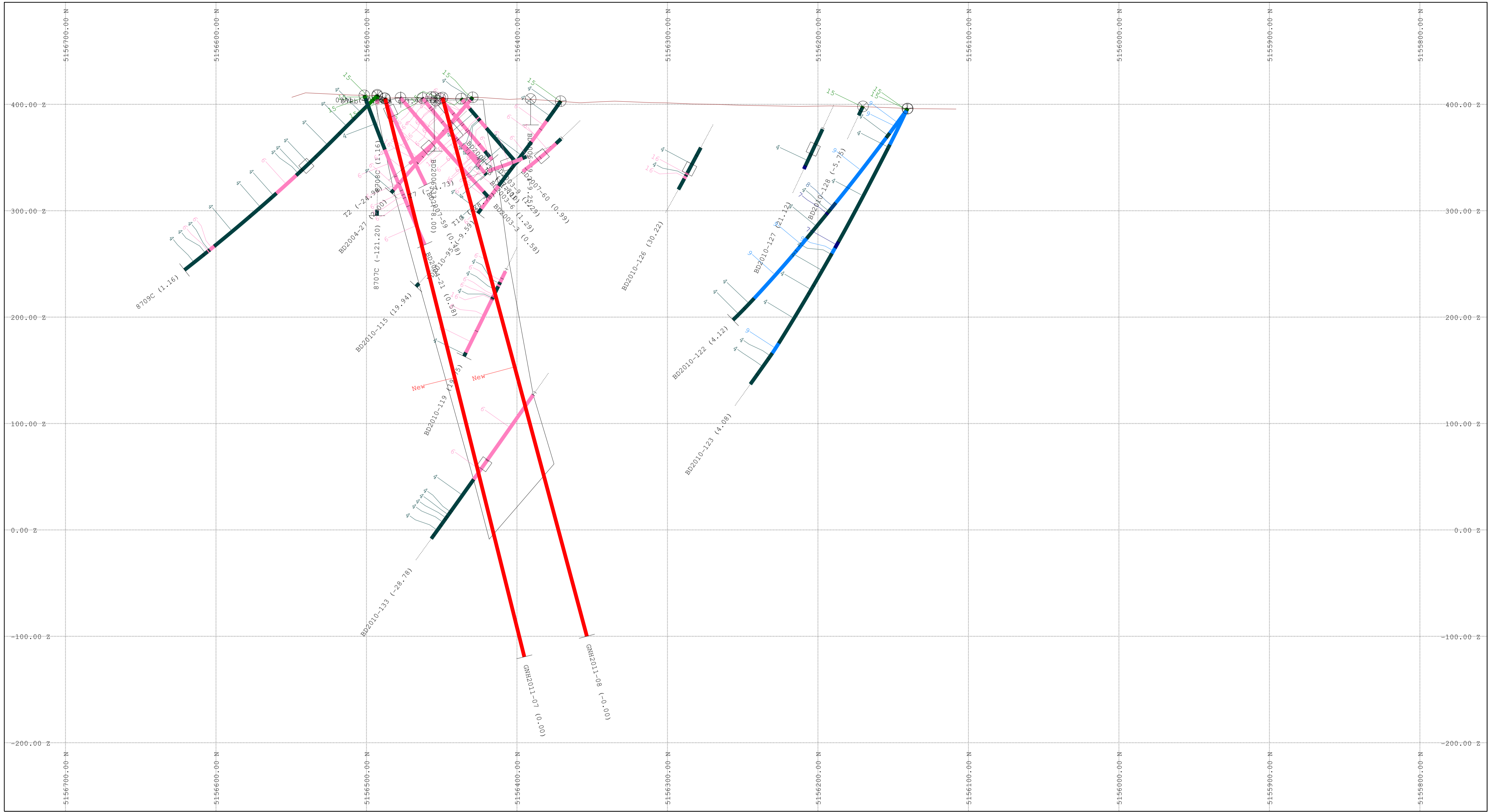


ENVELOPES	SYMBOLS	HOLES
Surface_out	Collar Marker	Lithology
	End of Hole	Summary (level 0)
	Hole Cross Plane	
	Hole Cross Section	

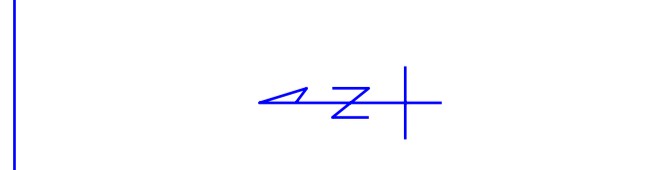


DRAWN BY	DATE
REVISD BY	DATE
SCALE 1 : 2000	
DWG s+000004.00	

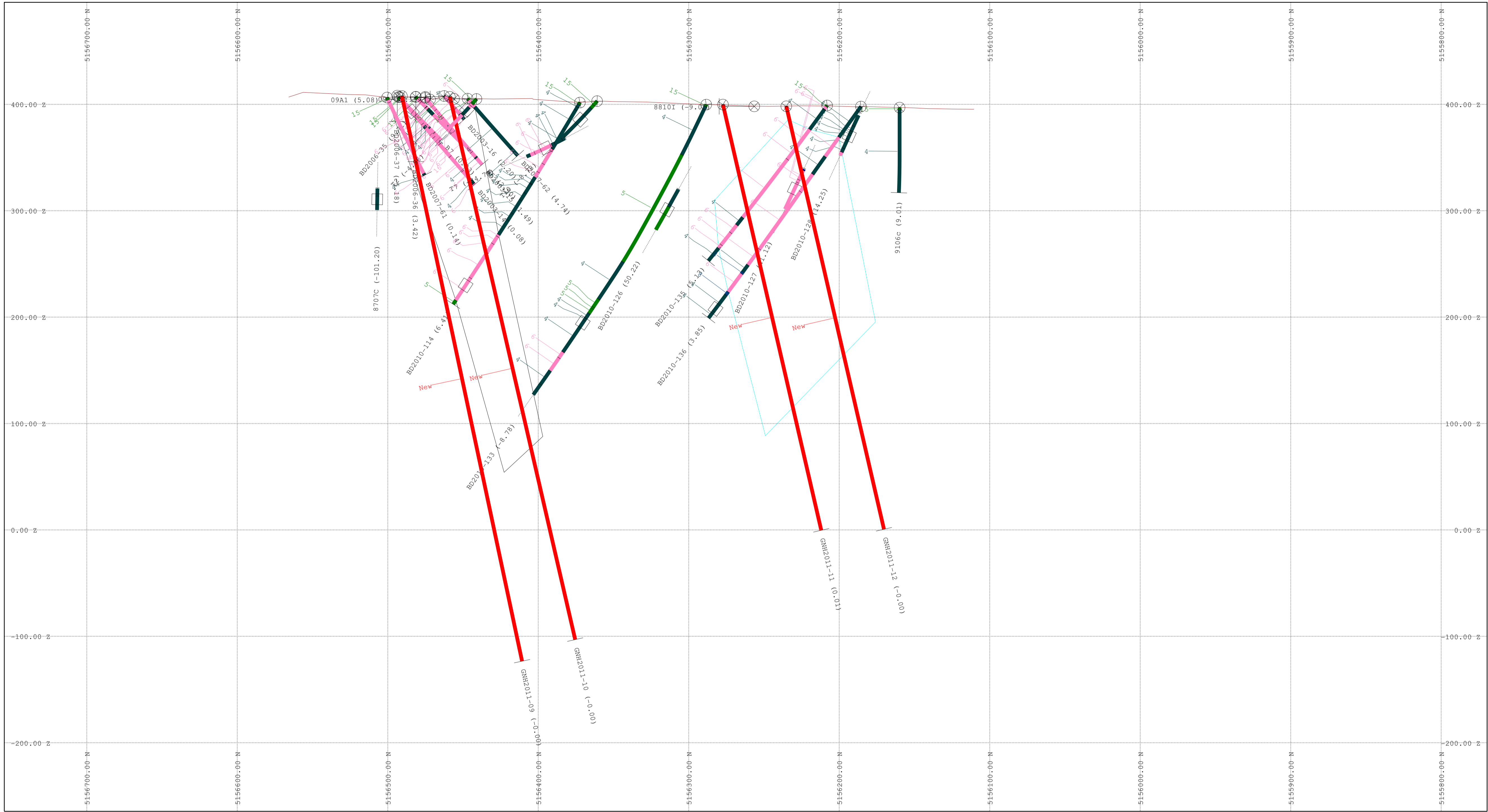
SGS Canada Inc.
 Golden Hope
 Proposed drilling holes



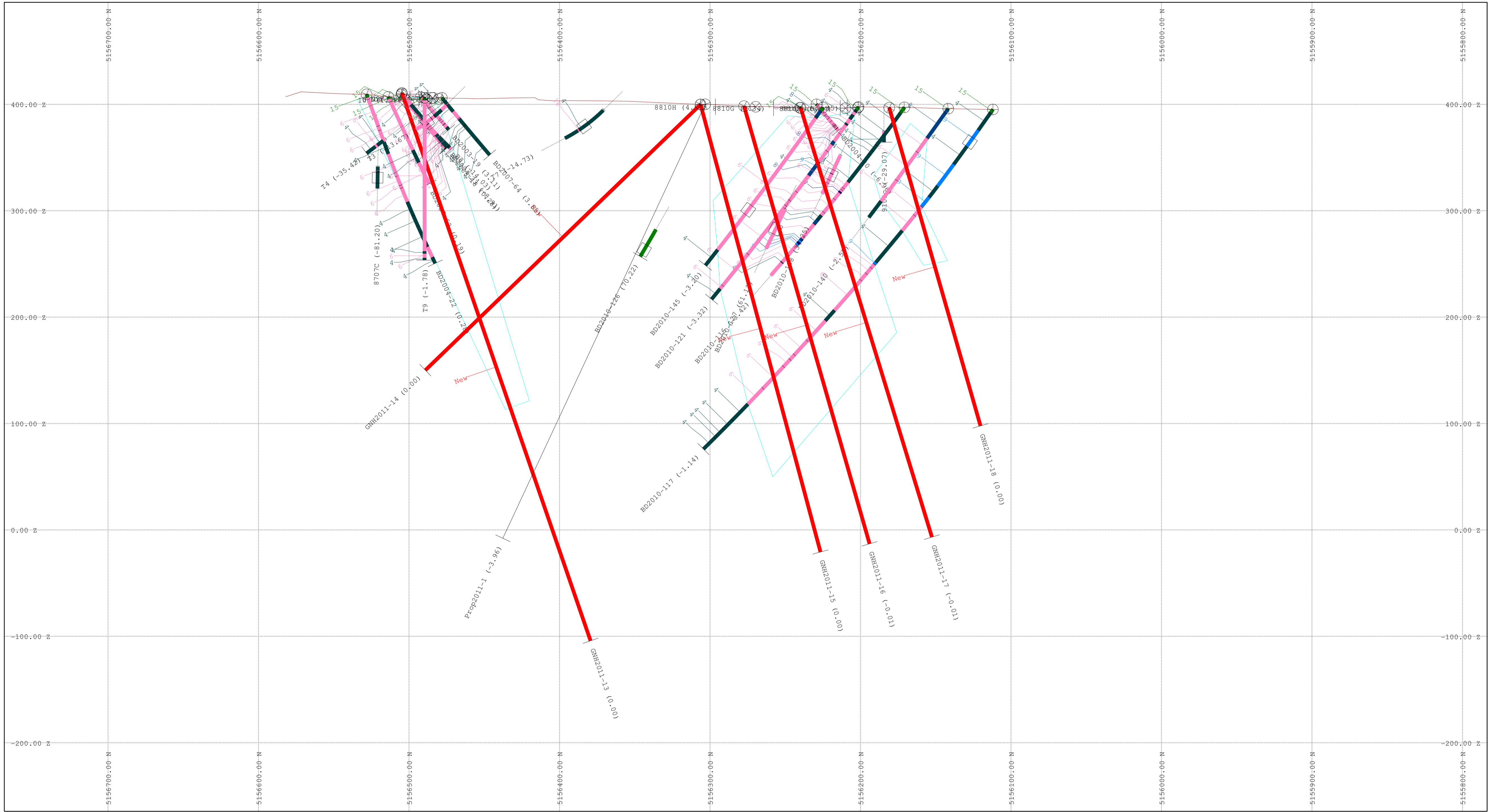
ENVELOPES	SYMBOLS	HOLES
Surface_out	Collar Marker	Lithology
	End of Hole	Summary (level 0)
	Hole Cross Plane	
	Hole Cross Section	



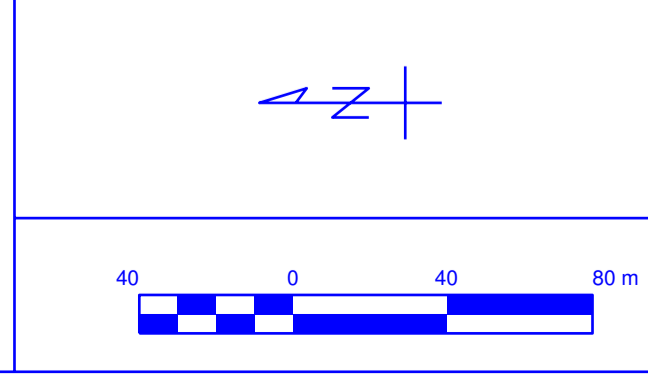
DRAWN BY	DATE	SGS Canada Inc.
REVISOR	DATE	
		Golden Hope
		Proposed drilling holes
SCALE 1 : 2000		
DWG s+000005.00		



DRAWN BY	DATE	SGS Canada Inc.
REVISOR BY	DATE	
		Proposed drilling holes
SCALE 1 : 2000		
DWG s+000006.00		

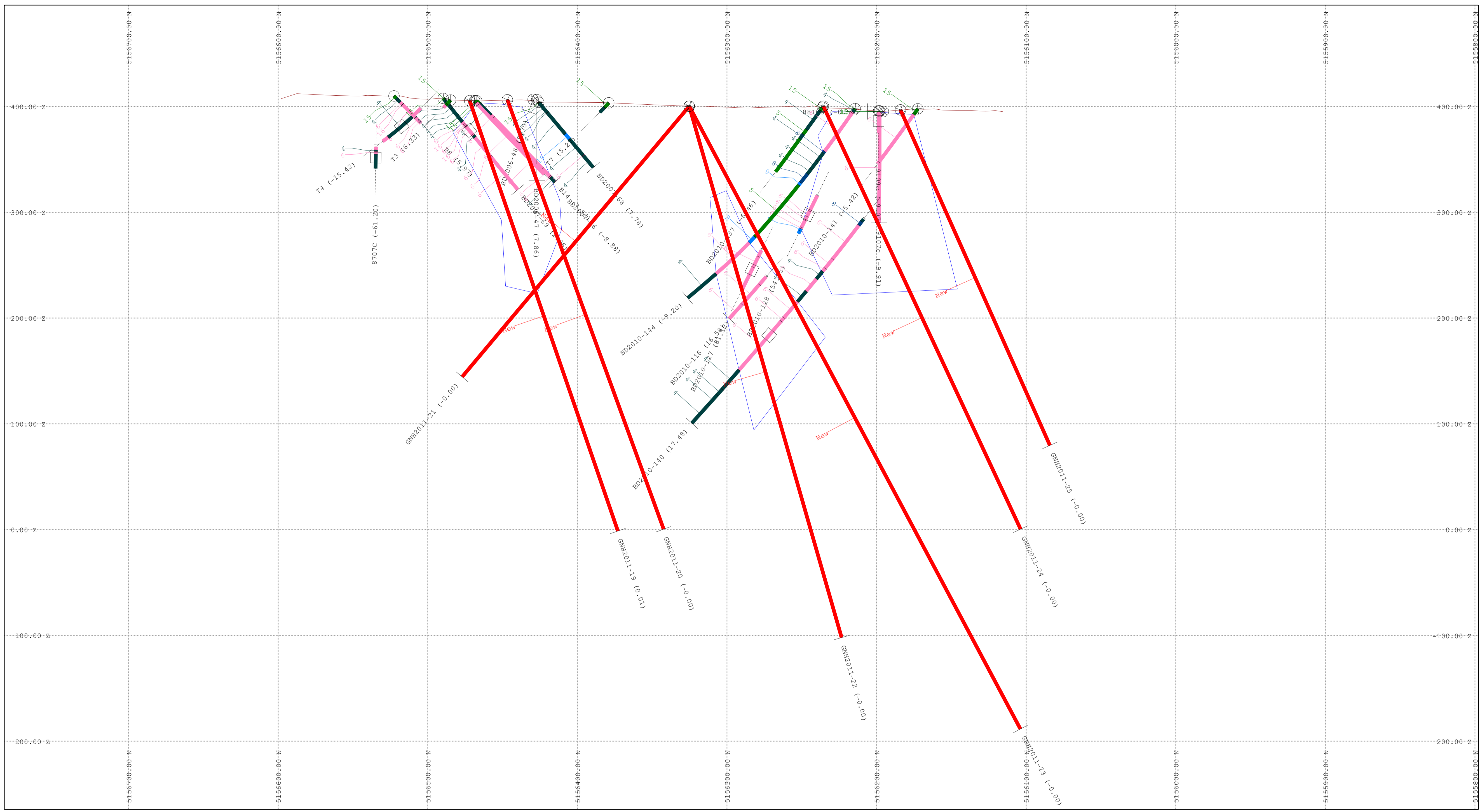


ENVELOPES	SYMBOLS	HOLES
Surface_ext	Collar Marker	Lithology
	End of Hole	Summary (level 0)
	Hole Cross Plane	
	Hole Cross Section	



DRAWN BY	DATE
REVISIED BY	DATE
SCALE 1 : 2000	
DWG s+000007.00	

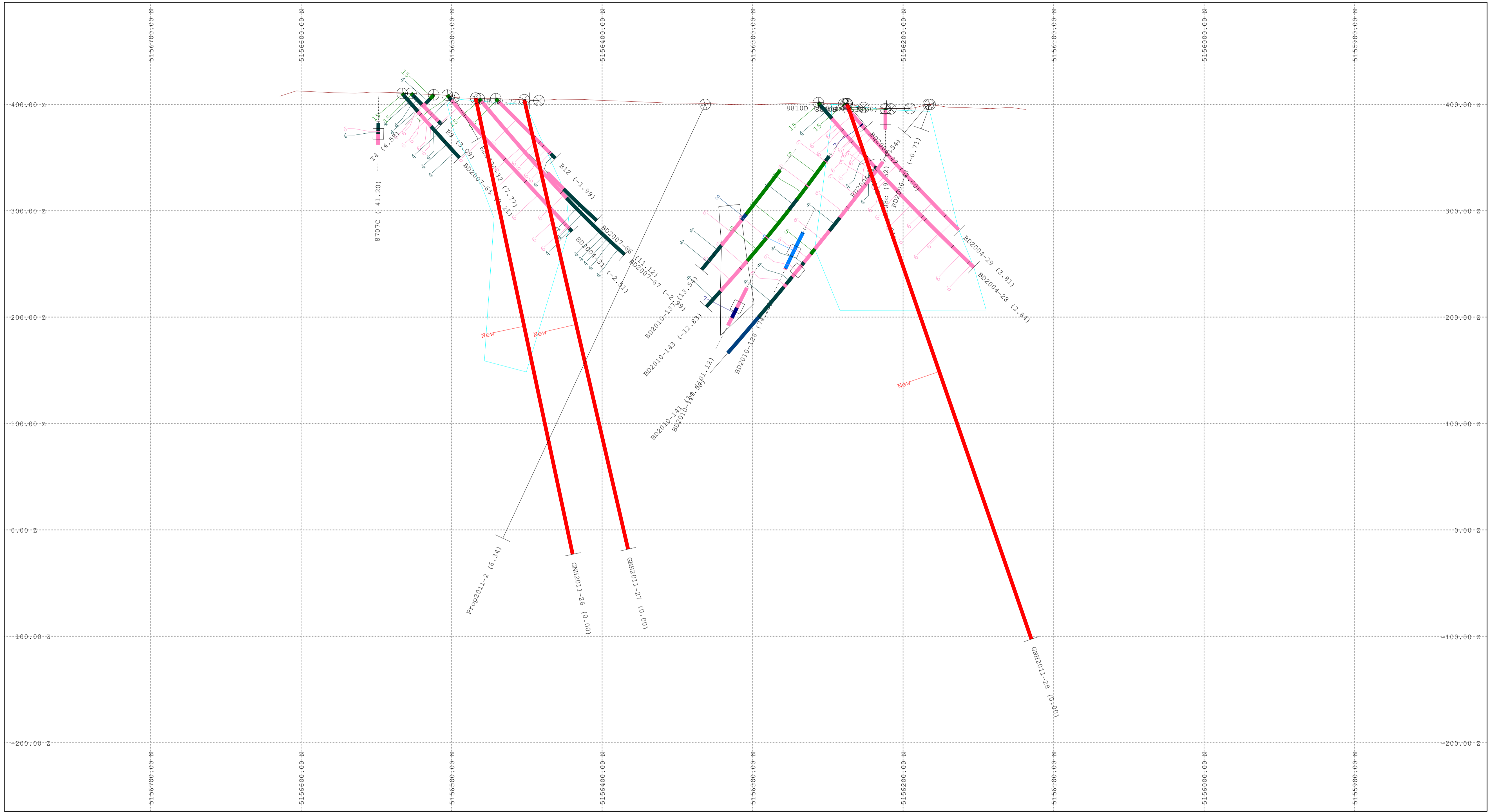
SGS Canada Inc.
 Golden Hope
 Proposed drilling holes



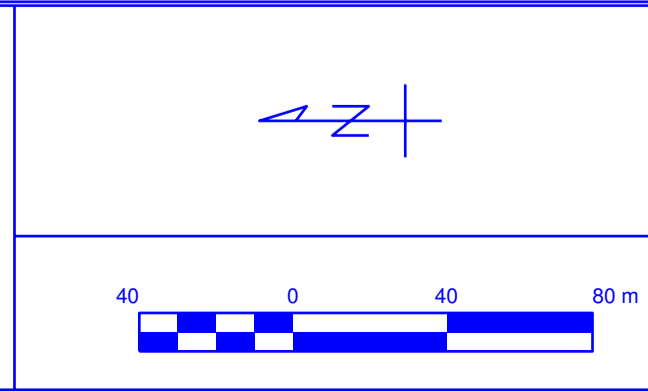
ENVELOPES	SYMBOLS	HOLES
Surface_out	Collar Marker	Lithology
	End of Hole	Summary (level 0)
	Hole Cross Plane	
	Hole Cross Section	



DRAWN BY	DATE	SGS Canada Inc.
REVISOR	DATE	
		Golden Hope
		Proposed drilling holes
SCALE 1 : 2000		
DWG s+000008.00		

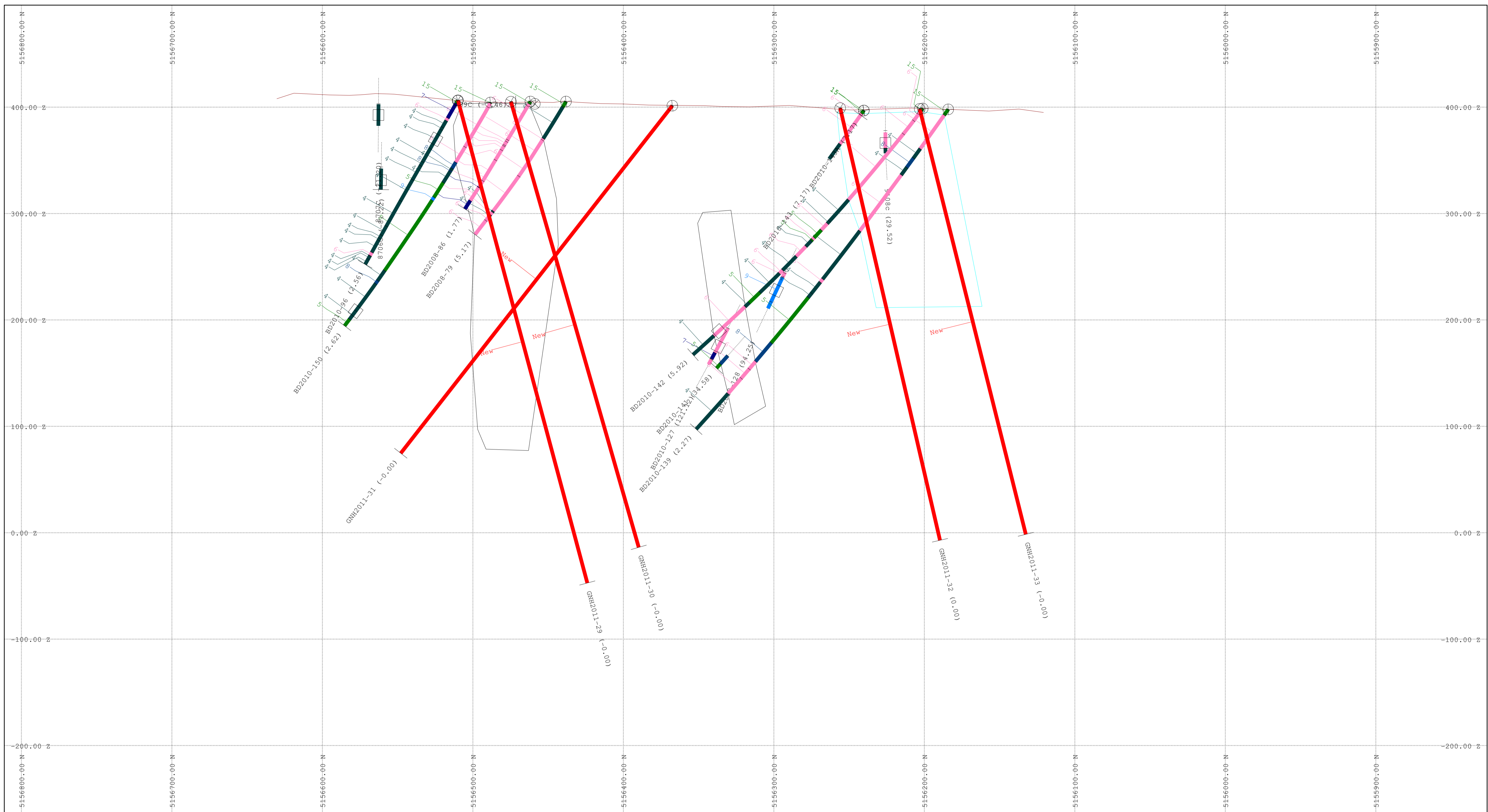


ENVELOPES	SYMBOLS	HOLES
Surface_out	Collar Marker	Lithology
	End of Hole	Summary (level 0)
	Hole Cross Plane	
	Hole Cross Section	

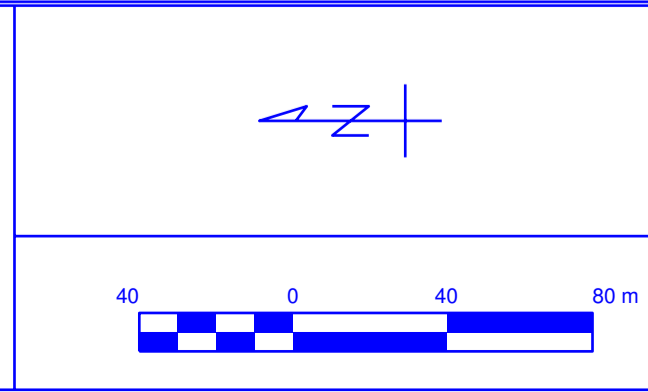


DRAWN BY	DATE
REVISIED BY	DATE
SCALE 1 : 2000	
DWG s+000009.00	

SGS Canada Inc.
 Golden Hope
 Proposed drilling holes

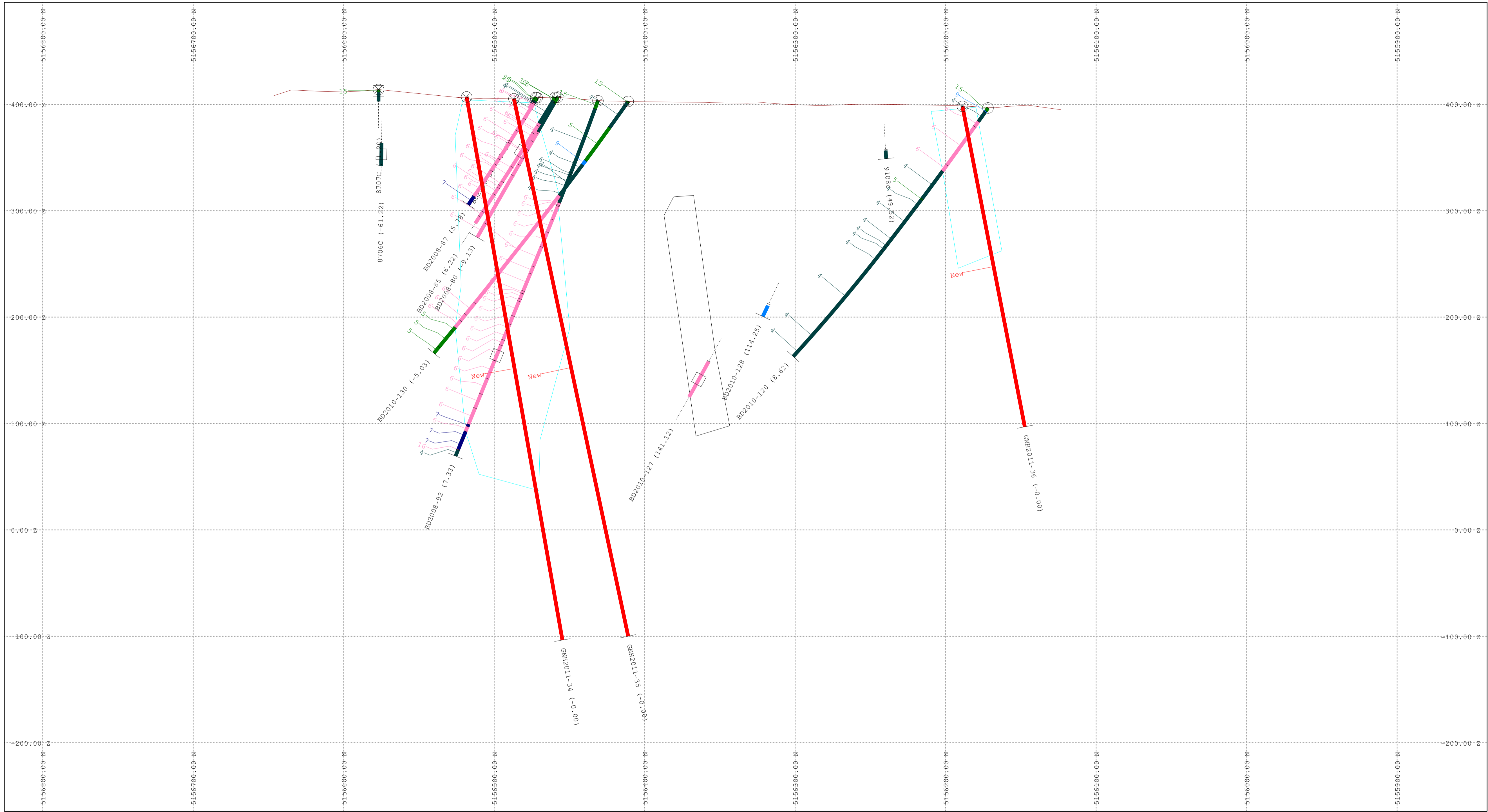


ENVELOPES	SYMBOLS	HOLES
Surface_out	Collar Marker	Lithology
	End of Hole	Summary (level 0)
	Hole Cross Plane	
	Hole Cross Section	

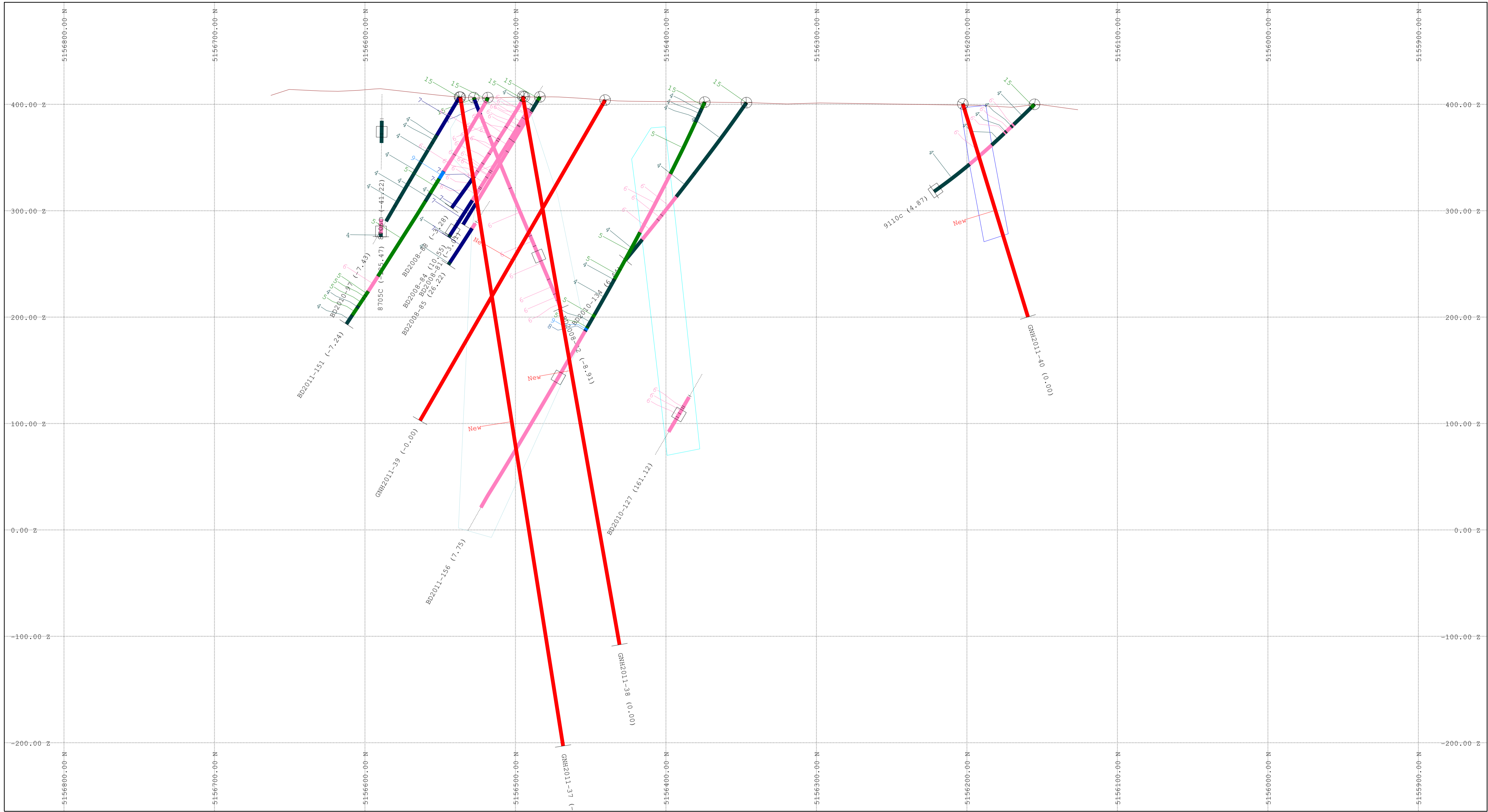


DRAWN BY	DATE
REVISIED BY	DATE
SCALE 1 : 2000	
DWG s+000010.00	

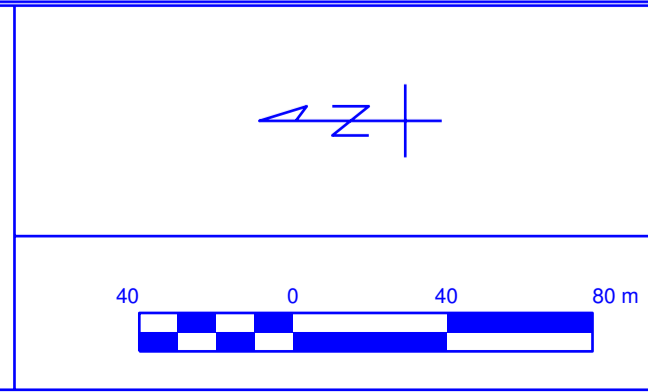
SGS Canada Inc.
 Golden Hope
 Proposed drilling holes



DRAWN BY	DATE	SGS Canada Inc.
REVISIED BY	DATE	
		Proposed drilling holes
SCALE 1 : 2000		
DWG s+000011.00		

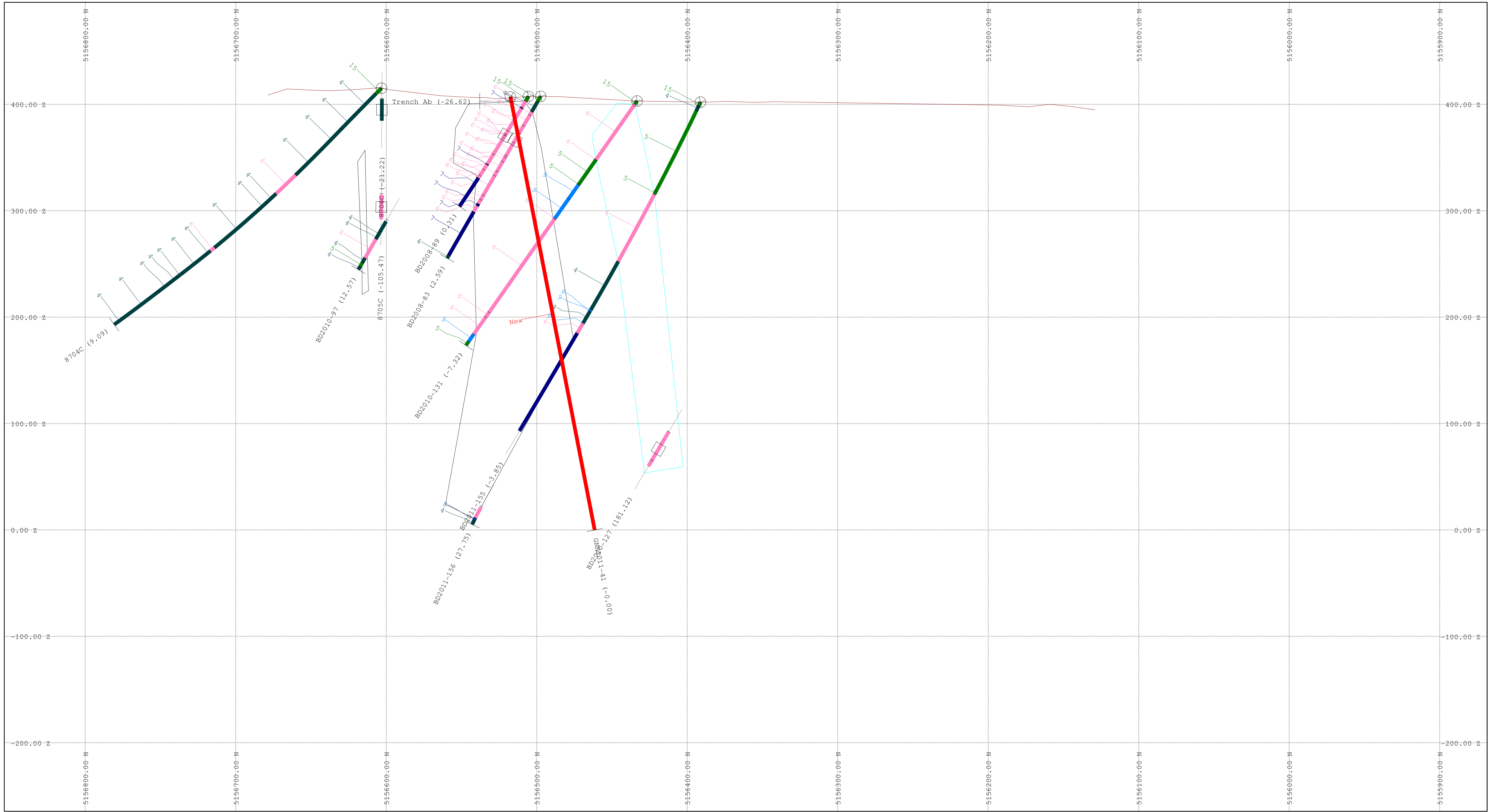


ENVELOPES	SYMBOLS	HOLES
Surface_out	Collar Marker	Lithology
	End of Hole	Summary (level 0)
	Hole Cross Plane	
	Hole Cross Section	

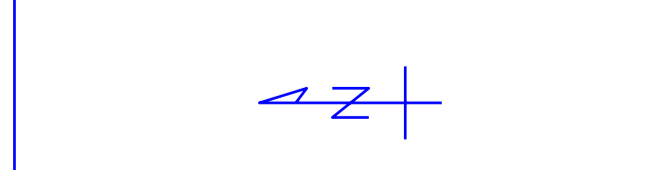


DRAWN BY	DATE
REVISIED BY	DATE
SCALE 1 : 2000	
DWG s+000012.00	

SGS Canada Inc.
 Golden Hope
 Proposed drilling holes



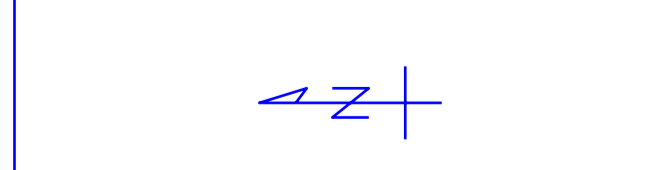
ENVELOPES	SYMBOLS	HOLES
Surface, etc	Collar Marker	Lithology
	End of Hole	Summary (level 0)
	Hole Cross Plane	
	Hole Cross Section	



DRAWN BY	DATE	SGS Canada Inc.
REVISOR BY	DATE	
		Proposed drilling holes
SCALE 1 : 2000		
DWG s+000013.00		

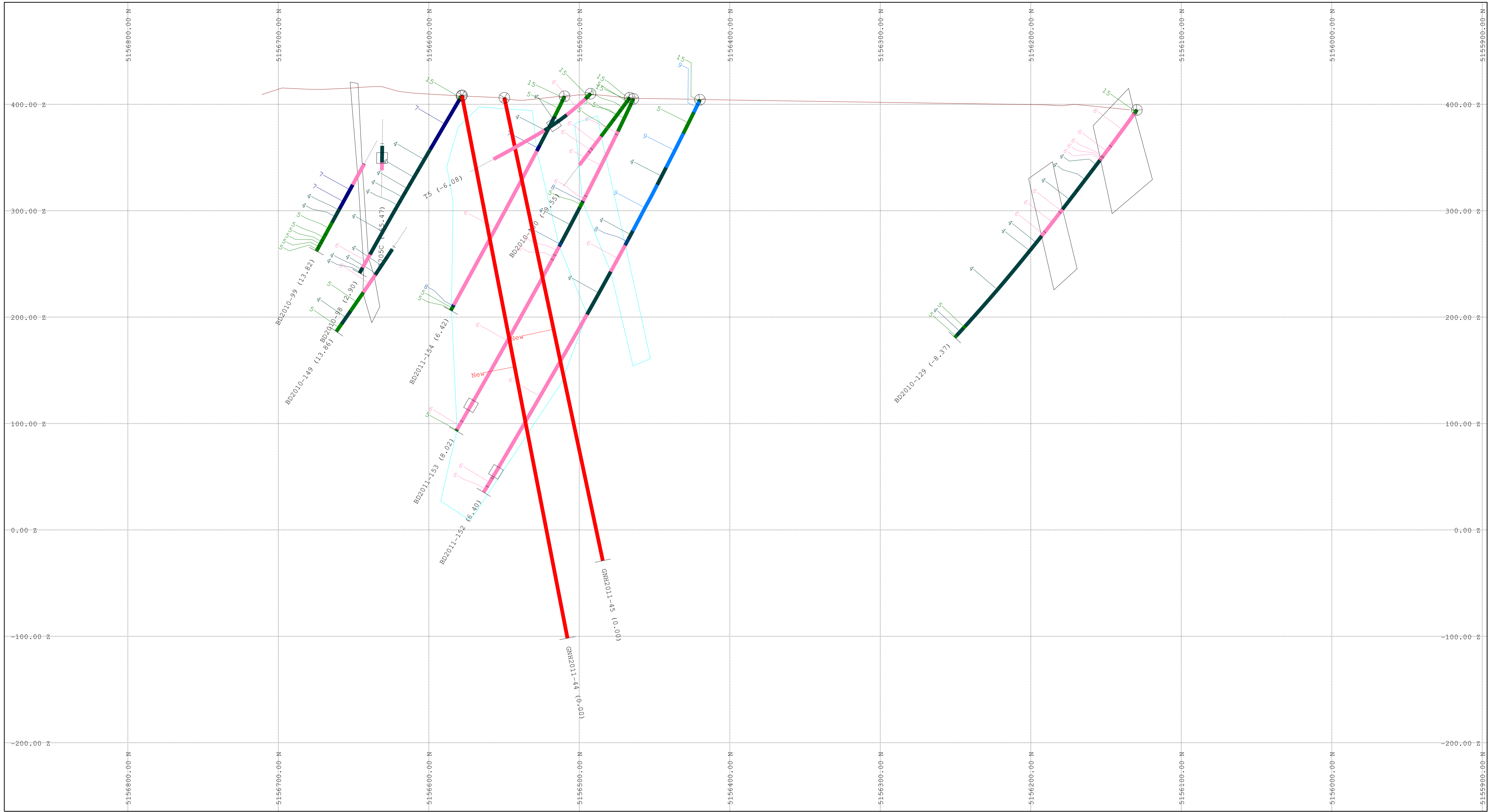


ENVELOPES	SYMBOLS	HOLES
Surface_out	Collar Marker	Lithology
	End of Hole	Summary (level 0)
	Hole Cross Plane	
	Hole Cross Section	

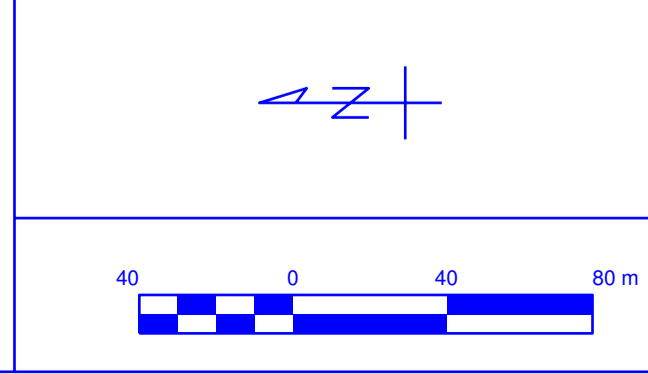


DRAWN BY	DATE
REVISIED BY	DATE
SCALE 1 : 2000	
DWG s+000014.00	

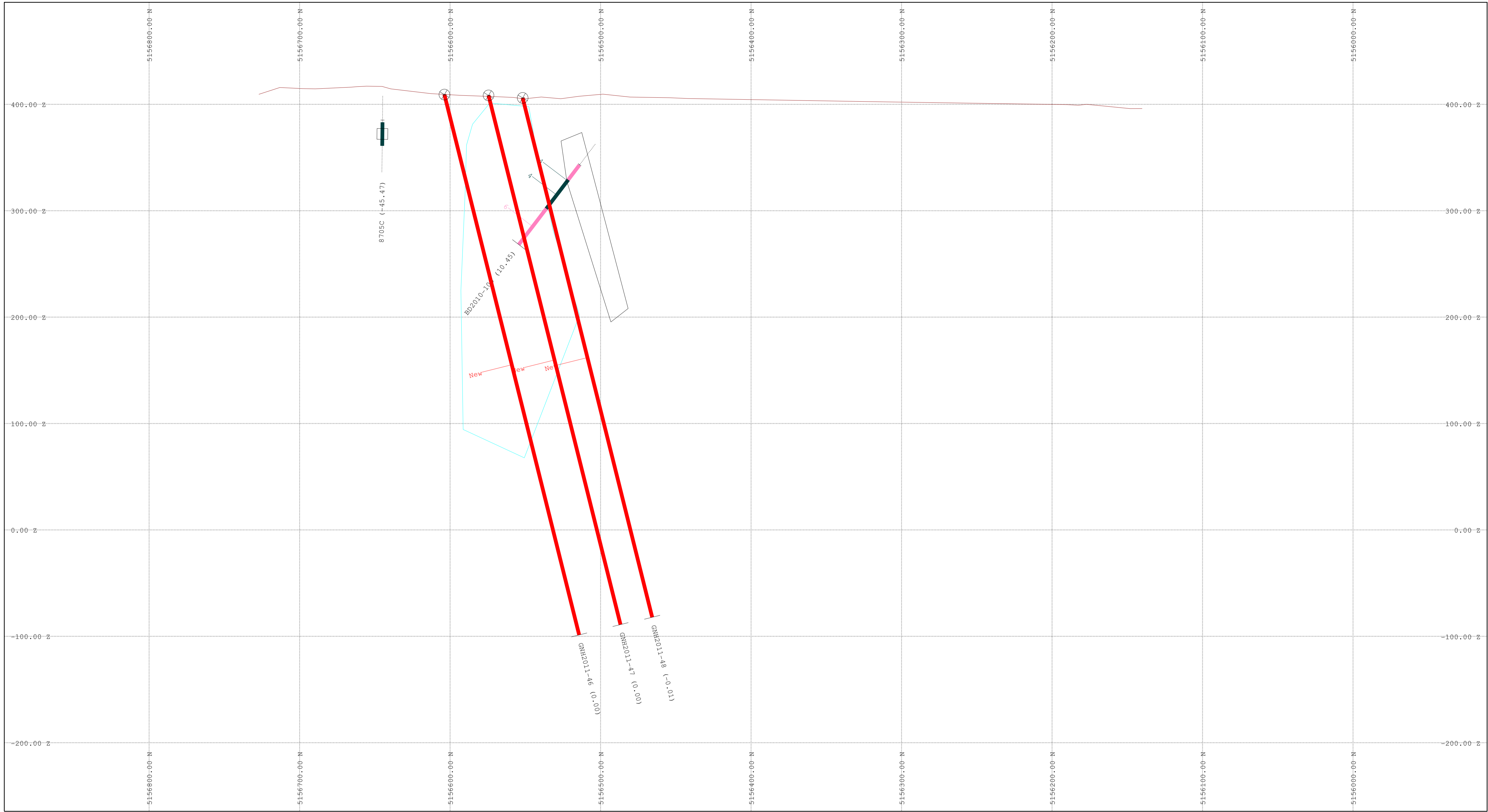
SGS Canada Inc.
 Golden Hope
 Proposed drilling holes



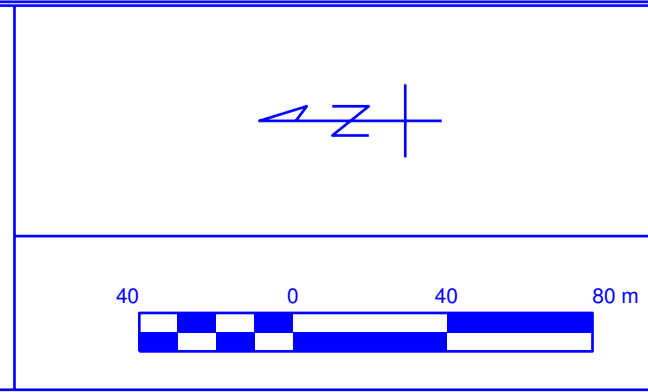
ENVELOPES	SYMBOLS	HOLES
Surface_elev	Collar Marker	Lithology
	End of Hole	Summary (level 0)
	Hole Cross Plane	
	Hole Cross Section	



DRAWN BY	DATE	SGS Canada Inc.
REVISOR BY	DATE	
		Golden Hope
		Proposed drilling holes
SCALE 1 : 2000		
DWG s+000015.00		

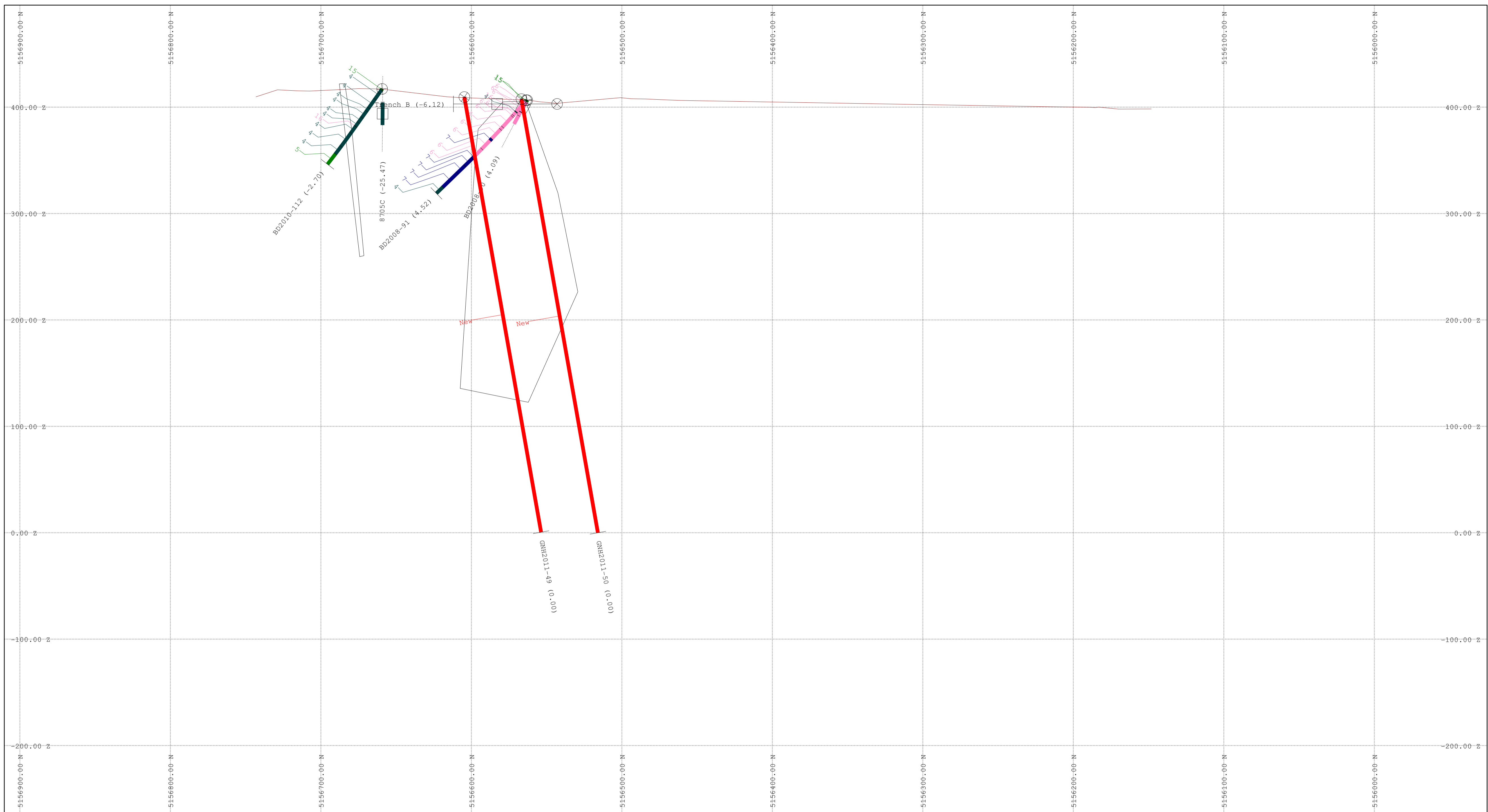


ENVELOPES	SYMBOLS	HOLES
Surface_ext	Collar Marker	Lithology
	End of Hole	Summary (level 0)
	Hole Cross Plane	
	Hole Cross Section	



DRAWN BY	DATE
REVISIED BY	DATE
SCALE 1 : 2000	
DWG s+000016.00	

SGS Canada Inc.
 Golden Hope
 Proposed drilling holes



ENVELOPES	SYMBOLS	HOLES
Surface_01	Collar Marker	Lithology
	End of Hole	Summary (level 0)
	Hole Cross Plane	
	Hole Cross Section	



DRAWN BY	DATE
REVISIED BY	DATE
SCALE 1 : 2000	
DWG s+000017.00	

SGS Canada Inc.
 Golden Hope
 Proposed drilling holes

C:\Users\..._User\Documents\Projects\Golden Hope\2011\..._17.mxd
 DATE Wed Jul 16 16:52:22 2011

